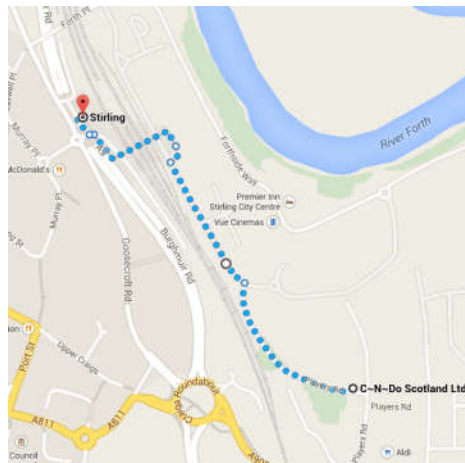


# Directions to our office (by foot / bike and road) up to 21<sup>st</sup> April'18 and after 1<sup>st</sup> Nov'18

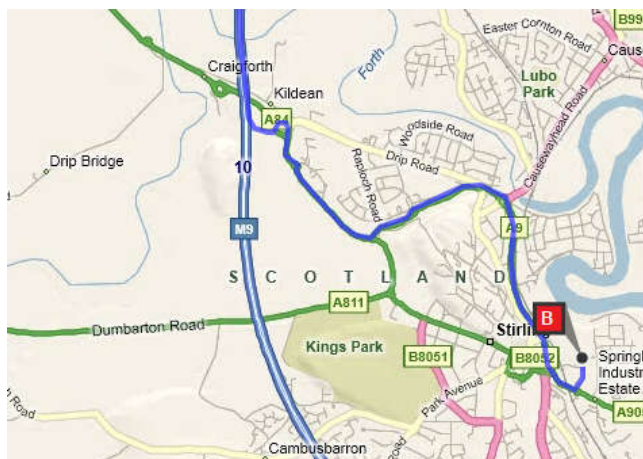
## FROM TRAIN / BUS STATION ON FOOT

From the train station car park, take the “spiky” pedestrian bridge over the railway line. Go straight ahead from the steps parallel to the railway for about 250m. Turn right down a small one way road, still parallel with the railway. This road goes around the perimeter of Stirling Enterprise Park. After about 250m, you reach a T-junction (Lidl on the right), turn left immediately into Stirling Enterprise Park. For C-N-Do's office bear left for unit 33. Distance about ¾ km / ½ mile, 10 minutes' walk.



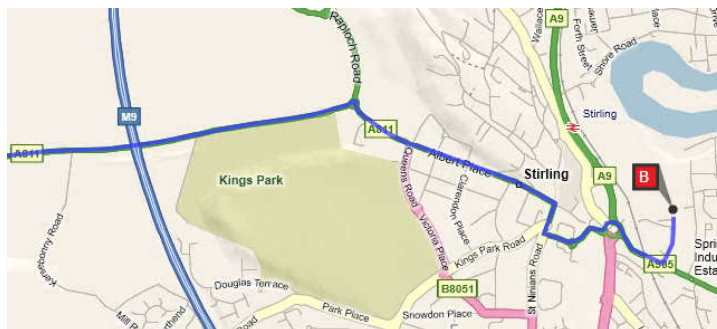
## FROM (CALLANDER) PERTH & NORTH

(Follow A84 across M9 motorway. At roundabout take 2<sup>nd</sup> exit. Follow route from \* below). At Junction 10, take slip road left for A84 toward Stirling. At roundabout, take 3<sup>rd</sup> exit onto A84. \*Pass through 4 roundabouts, remaining on A84. At roundabout with clock in centre, take 2<sup>nd</sup> exit onto A9. At (Craigs) roundabout, take 2<sup>nd</sup> exit onto A905 / Kerse Road. At roundabout, take 1<sup>st</sup> exit onto Springbank Road (Aldi & Farmfoods on the corner). Continue to the end over speed bump. 33 is 2<sup>nd</sup> unit on left side of the building.



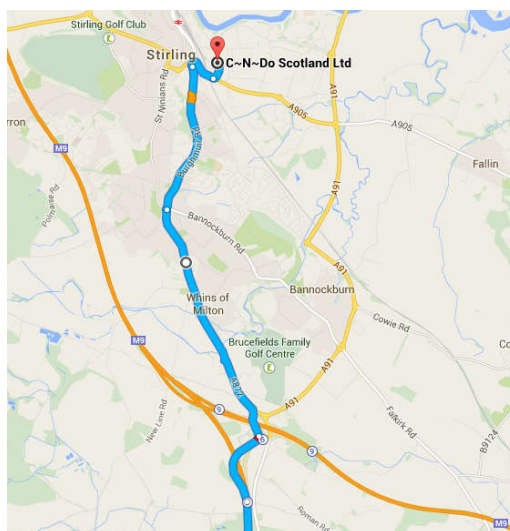
## FROM LOCH LOMOND & WEST

Follow A811 and cross the A9 motorway. At roundabout, take 2<sup>nd</sup> exit, remaining on A811. At traffic lights turn right. At next traffic lights turn left. At 2<sup>nd</sup> (Craigs) roundabout take 4<sup>th</sup> exit onto A905 / Kerse Road. At roundabout, take 1<sup>st</sup> exit onto Springbank Road (Aldi & Farmfoods on the corner). Continue to the end over speed bump. 33 is 2<sup>nd</sup> unit on left side of the building.



## FROM GLASGOW / EDINBURGH & SOUTH

Follow M80 (Glasgow) or M9 (Edinburgh) to exit at Junction 9 signed for Stirling. At roundabout, take 3<sup>rd</sup> (from Glasgow) or 5<sup>th</sup> (from Edinburgh) exit onto A872 (Brown tourist sign for Stirling & Bannockburn battlefield). Follow the A872 / Burghmuir Road northwards for about 2.5 miles / 4km and going straight ahead at 5 roundabouts (2<sup>nd</sup> & 3<sup>rd</sup> are mini roundabouts). The 6<sup>th</sup> roundabout is a large one called 'Craigs'. Stay in right hand lane and take the 5<sup>th</sup> exit onto A907 / A905. Immediately over the railway line to Springbank Roundabout. Take 1<sup>st</sup> exit onto Springbank Road (Aldi & Farmfoods on the corner). Continue to the end, over speed bump. 33 is 2<sup>nd</sup> unit on left side of the building.



**Parking** - Car parking is free at Stirling Enterprise Park (If anyone asks why you are there, say you are a C-N-Do customer). Use the main car park to the right-hand side after coming over the speed bump. Park in a marked space. Overflow parking is available to the side and rear of the building. Unit 33 is on the left-hand side. Cars are parked at the owner's risk. Neither C-N-Do Scotland or Stirling Enterprise Park accepts any responsibility.

C-N-Do Scotland, 33 Stirling Enterprise Park, FK7 7RP. 01786 445 703.  
NGR: NS 80202 93133.